



# FAME Transponders for Small Aircraft and Maritime Vessels

Futuristic Aviation and Maritime Enterprise, Inc.

We are in the business of uplifting the lives of fishermen thru our maritime transponders.



# THE PROBLEM

---



85

Airports

10

Airports  
with radar



429

Fishing  
ports

821

Commercial  
ports

2\*

Commercial  
ports

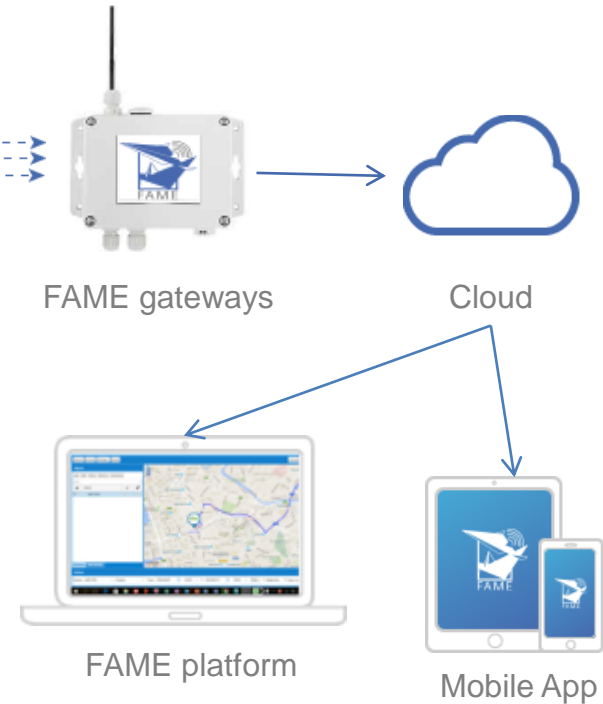




# OUR PRACTICAL SOLUTION



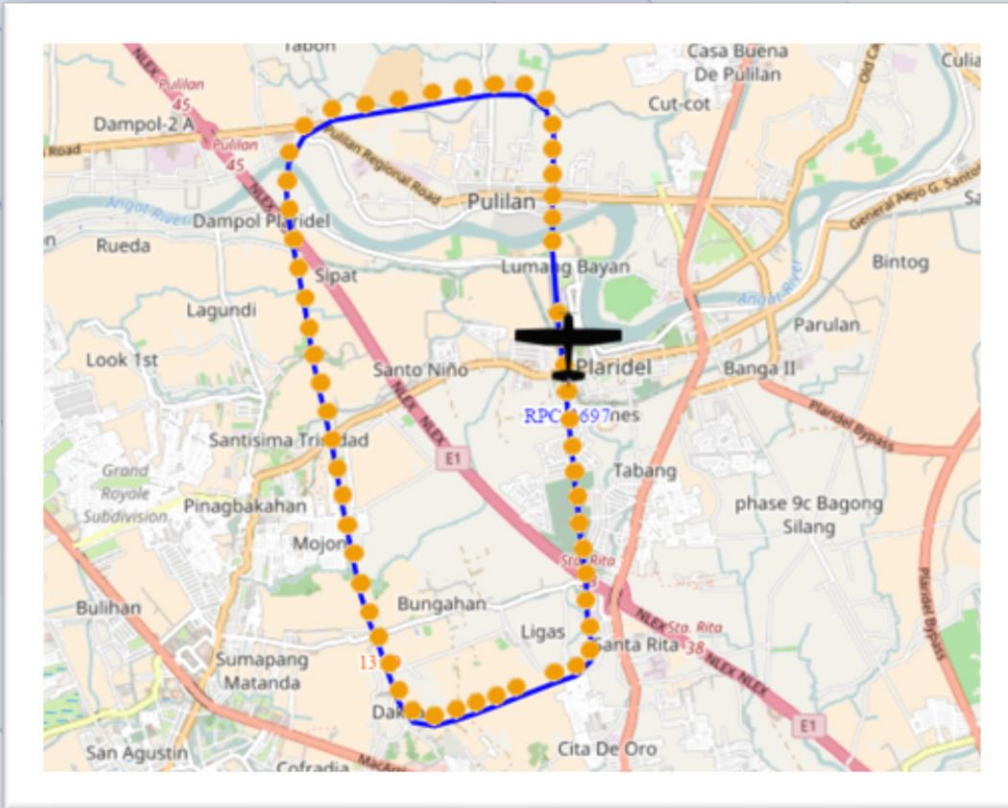
- ✓ Customizable
- ✓ Track and monitor in real-time
- ✓ Option for wind power
- ✓ Independent messaging



**Sub-1GHz**  
Robustness, long range



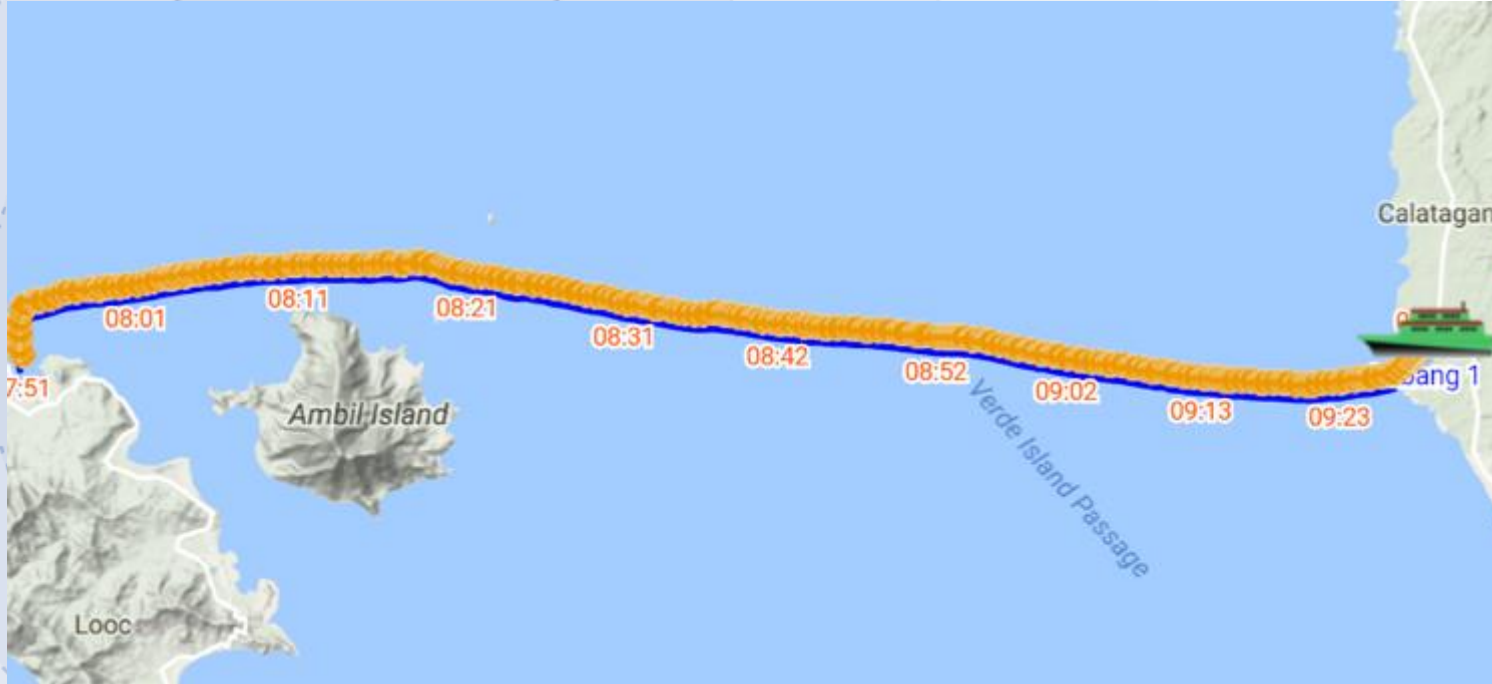
# AVIATION EXAMPLE Monitoring



Student Pilot practicing take off and landing with an aircraft equipped with FAME transponder



# Maritime Monitoring


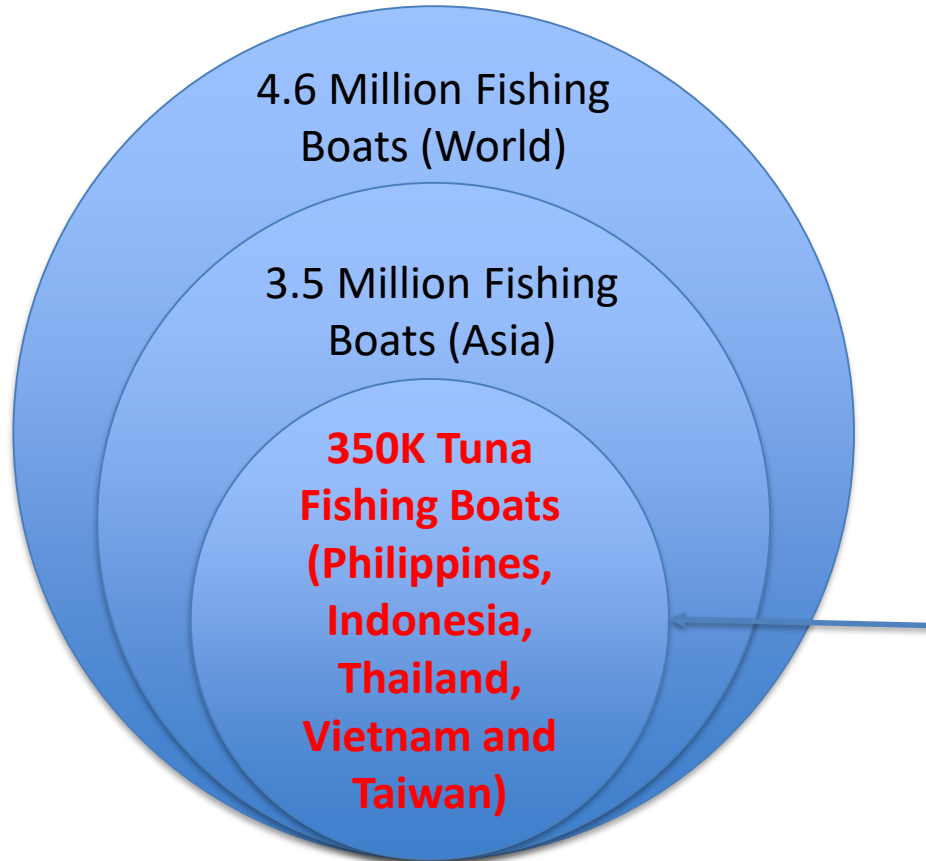


Lubang Mindoro to Calatagan Batangas

Distance monitored: 56.1 km



# Number of Fishing Vessels



Countries given a YELLOW CARD (Warning)  
By the European Union  
(Issues in Traceability and Catch Documentation)

# DEPLOYMENTS





Fresh Catch ✎ 📄 ✕

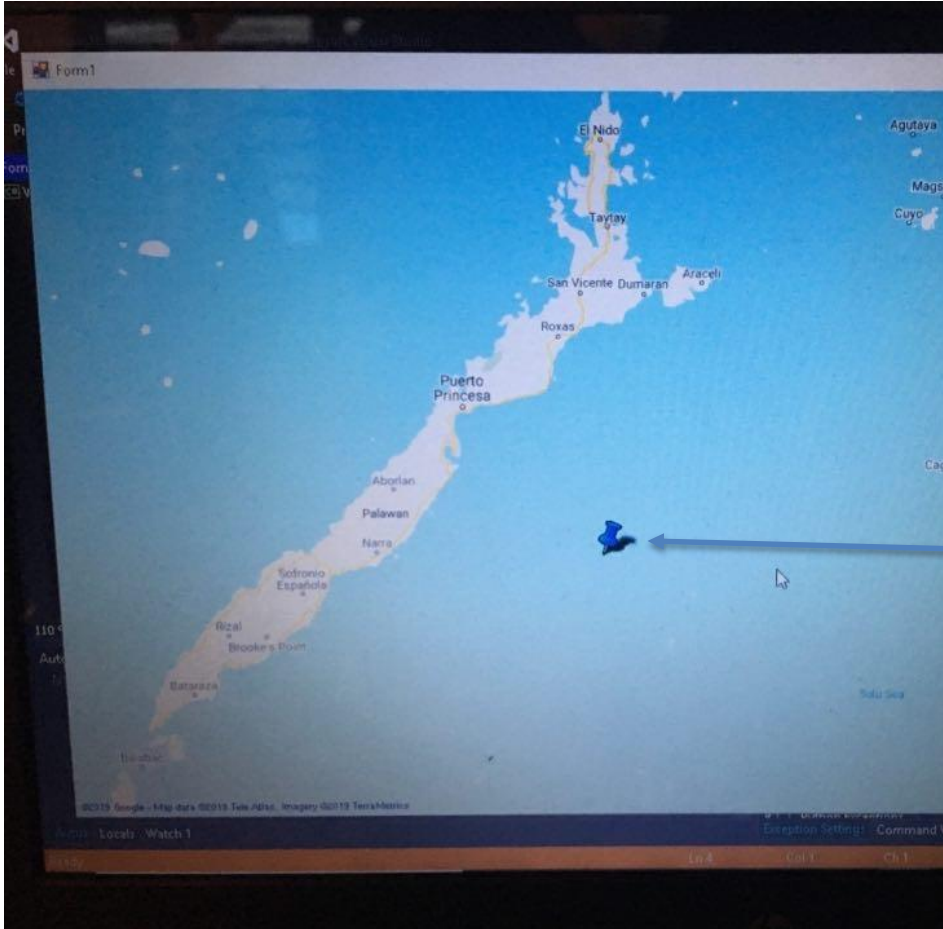
yes

Monitoring History ✎ 📄 ✕

Timestamp ↓	Latitude	Longitude	Tuna ID
2018-08-24 20:45:42	-8.7289547	115.1662262	101312018
2018-08-24 20:13:16	-8.7290483	115.1664005	101312018
2018-08-24 00:19:03	-6.2055635	106.8175098	101312018
2018-08-24	-4.3056276	106.8175274	101312018



# Actual Fisherman Documentation

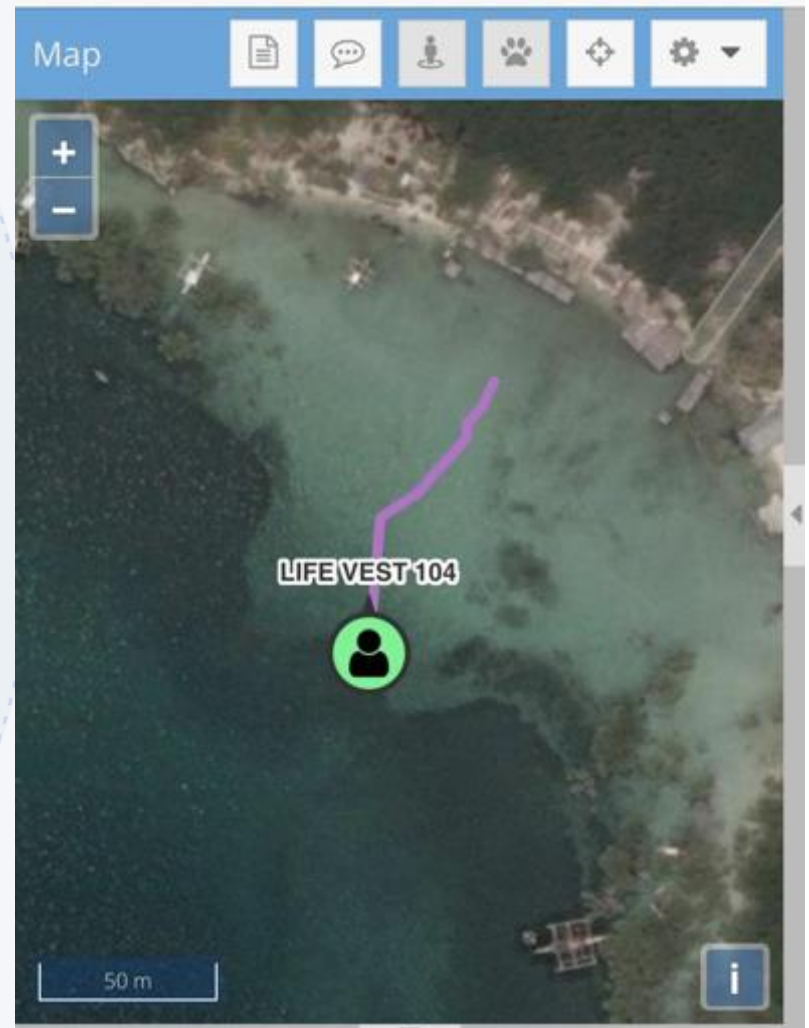




# OUR VALUE PROPOSITION



“Our transponders and IoT Platform helps FISHERMEN who want to track and monitor their boats and fish catch by avoiding huge costs and maximizing income unlike existing expensive satellite-based systems”





# Our Vision



# 20/20

FAME to become a new standard in maritime by 2020